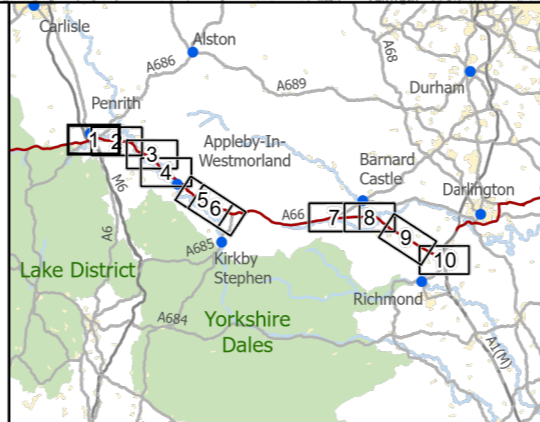


— Route Alignment  
 — Existing A66  
 [Red Outline] Order Limits  
 [Dashed Line] Study Area  
 [Green Circle] Business and Tourism Receptor  
 [Blue Circle] Business and Tourism Receptor - Demolished / Acquired / Subject to land take  
 [Purple Circle] Community Facility Receptor  
 [Pink Circle] Community Facility Receptor - Demolished / Acquired / Subject to land take  
 [Orange Circle] Community Facility Receptor - Relocated  
 [Red Circle] Residential and Private Asset - Demolished / Acquired / Subject to land take  
 [Yellow Area] Areas of Outstanding Natural Beauty (AONB)  
 [Green Area] Common Land



**national highways**  
 3 Piccadilly Place  
 Manchester  
 M1 3BN

P02	First Issue	CESL	LHAN	LWAL	AMIT	KWHA
		22/03/22	22/03/22	22/03/22	20/04/22	20/04/22
Revision	Created	Checked	Reviewed	Approved	Authorised	

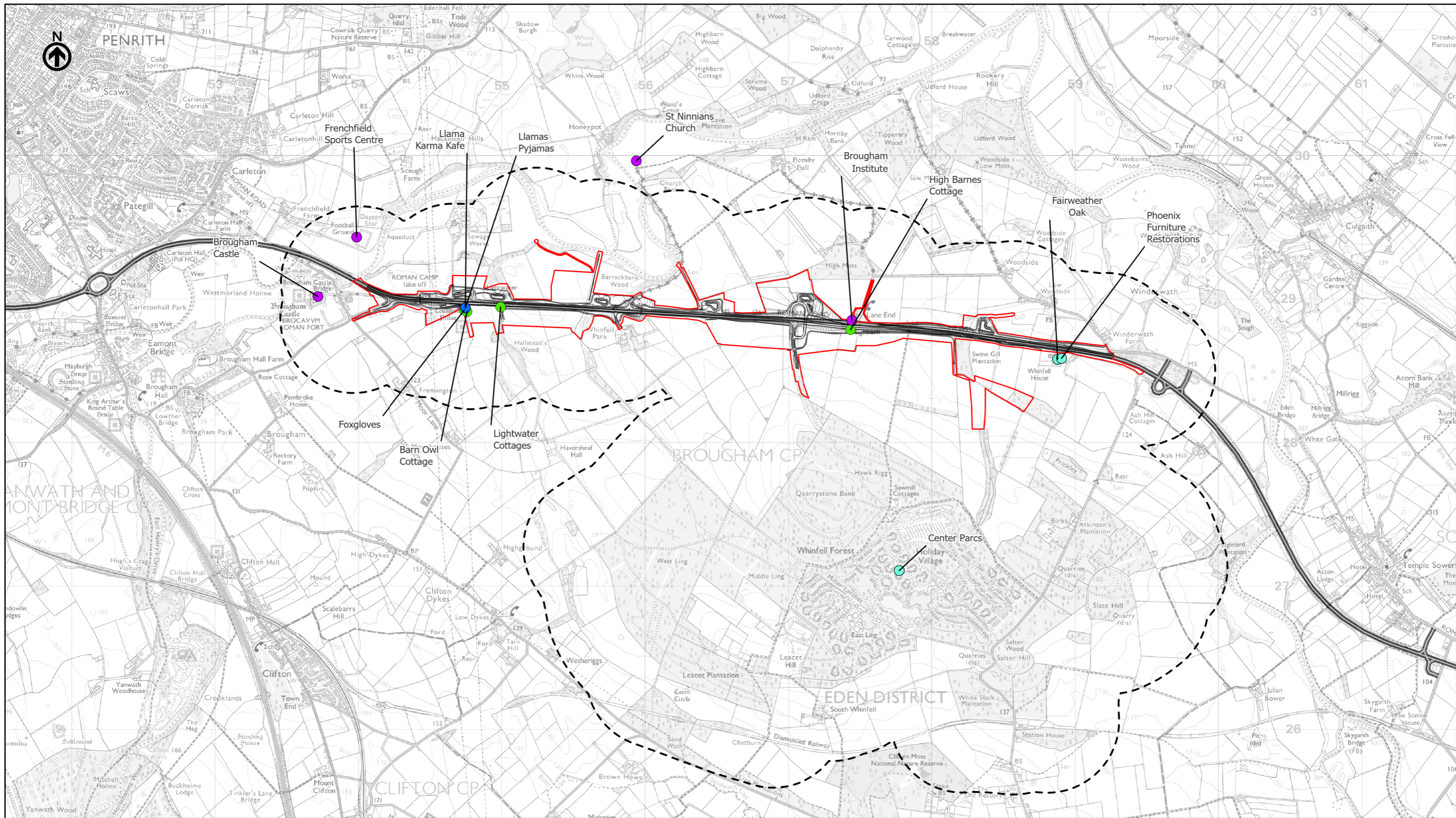
Scale @ A3: 1:25,000 | Project Ref No HE565627 | Stage: Stage 3  
 © Crown copyright and database rights (2022). All rights reserved. OS 100030649.  
 Contains public sector information licensed under the Open Government Licence v3.0.

**Project Name**  
 A66 Northern Trans-Pennine Project

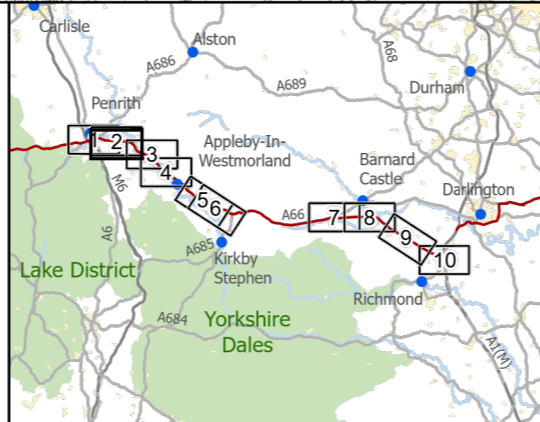
**Map Title**  
 Figure 13.2  
 Residential and Private Assets, Community Facilities,  
 Business and Tourism Receptors  
 Scheme: 0102, M6 Junction 40 to Kemplay Bank  
 Sheet 1 of 10

Map Number	Project	Originator	Volume
HE565627	-	AMY	- EGN
S00	-	MP	- LP - 010061
Location		Type	Role   Number
Suitability	Suitability Description		Revision
S4	FIT FOR STAGE APPROVAL		P02





- Route Alignment
- Existing A66
- Order Limits
- - - Study Area
- Business and Tourism Receptor
- Business and Tourism Receptor - Demolished / Acquired / Subject to land take
- Community Facility Receptor
- Community Facility Receptor - Demolished / Acquired / Subject to land take
- Community Facility Receptor - Relocated
- Residential and Private Asset - Demolished / Acquired / Subject to land take
- Areas of Outstanding Natural Beauty (AONB)
- Common Land



**national highways**  
3 Piccadilly Place  
Manchester  
M1 3BN

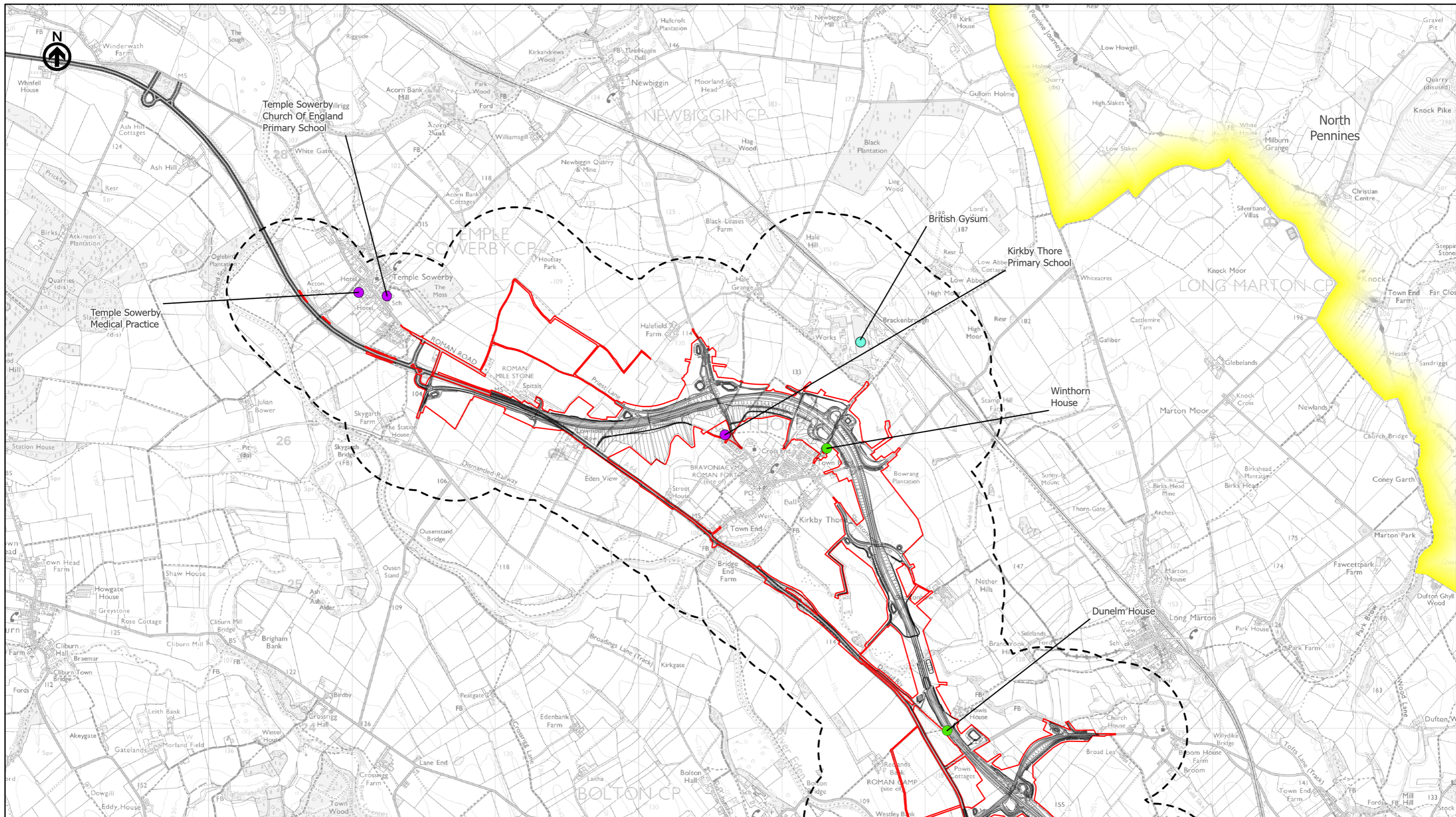
P02	First Issue	CESL	LHAN	LWAL	AMIT	KWHA
		22/03/22	22/03/22	22/03/22	20/04/22	20/04/22
Revision	Created	Checked	Reviewed	Approved	Authorised	

Kilometres  
0 1 2

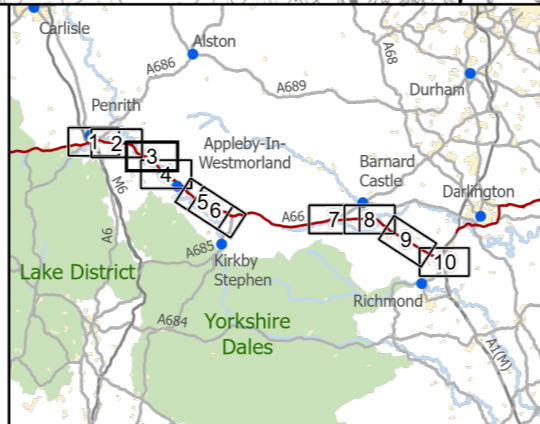
Scale @ A3: 1:25,000 | Project Ref No HE565627 | Stage: Stage 3  
© Crown copyright and database rights (2022). All rights reserved. OS 100030649.  
Contains public sector information licensed under the Open Government Licence v3.0.

Project Name <b>A66 Northern Trans-Pennine Project</b>			
Map Title Figure 13.2			
Residential and Private Assets, Community Facilities, Business and Tourism Receptors			
Scheme: 03, Penrith to Temple Sowerby			
Sheet 2 of 10			
Map Number	Project	Originator	Volume
HE565627	-	AMY	- EGN
S00	-	MP	- LP - 010062
Location		Type	Role   Number
Suitability S4	Suitability Description FIT FOR STAGE APPROVAL		Revision P02





— Route Alignment  
 — Existing A66  
 — Order Limits  
 - - - Study Area  
 ● Business and Tourism Receptor  
 ● Business and Tourism Receptor - Demolished / Acquired / Subject to land take  
 ● Community Facility Receptor  
 ● Community Facility Receptor - Demolished / Acquired / Subject to land take  
 ● Community Facility Receptor - Relocated  
 ● Residential and Private Asset - Demolished / Acquired / Subject to land take  
 ■ Areas of Outstanding Natural Beauty (AONB)  
 ■ Common Land



**national highways**  
 3 Piccadilly Place  
 Manchester  
 M1 3BN

P02	First Issue	CESL	LHAN	LWAL	AMIT	KWHA
		22/03/22	22/03/22	22/03/22	20/04/22	20/04/22
Revision	Created	Checked	Reviewed	Approved	Authorised	

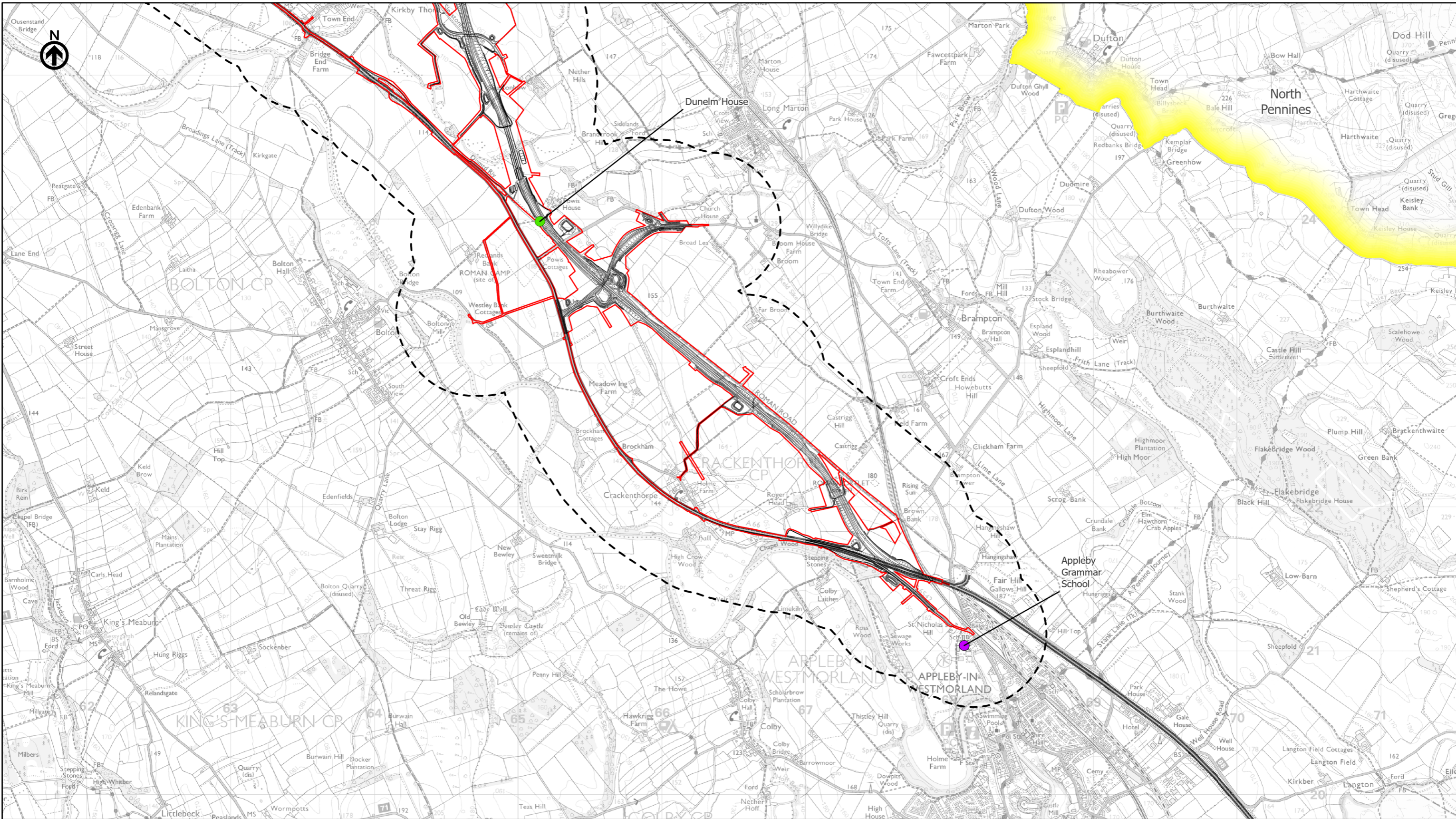
Scale @ A3: 1:25,000 | Project Ref No HE565627 | Stage: Stage 3  
 © Crown copyright and database rights (2022). All rights reserved. OS 100030649.  
 Contains public sector information licensed under the Open Government Licence v3.0.

**Project Name**  
 A66 Northern Trans-Pennine Project

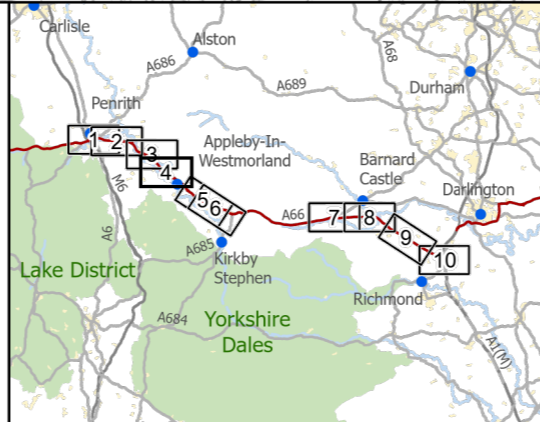
**Map Title**  
 Figure 13.2  
 Residential and Private Assets, Community Facilities,  
 Business and Tourism Receptors  
 Scheme: 0405, Temple Sowerby to Appleby  
 Sheet 3 of 10

Map Number	Project	Originator	Volume
HE565627	-	AMY	- EGN
S00	-	MP	- LP - 010063
Location		Type	Role   Number
Suitability	S4	FIT FOR STAGE APPROVAL	
Suitability Description			Revision
		P02	





— Route Alignment  
 — Existing A66  
 — Order Limits  
 - - - Study Area  
 ● Business and Tourism Receptor  
 ● Business and Tourism Receptor - Demolished / Acquired / Subject to land take  
 ● Community Facility Receptor  
 ● Community Facility Receptor - Demolished / Acquired / Subject to land take  
 ● Community Facility Receptor - Relocated  
 ● Residential and Private Asset - Demolished / Acquired / Subject to land take  
 ■ Areas of Outstanding Natural Beauty (AONB)  
 ■ Common Land



**national highways**  
 3 Piccadilly Place  
 Manchester  
 M1 3BN

P02	First Issue	CESL	LHAN	LWAL	AMIT	KWHA
		22/03/22	22/03/22	22/03/22	20/04/22	20/04/22
Revision	Created	Checked	Reviewed	Approved	Authorised	

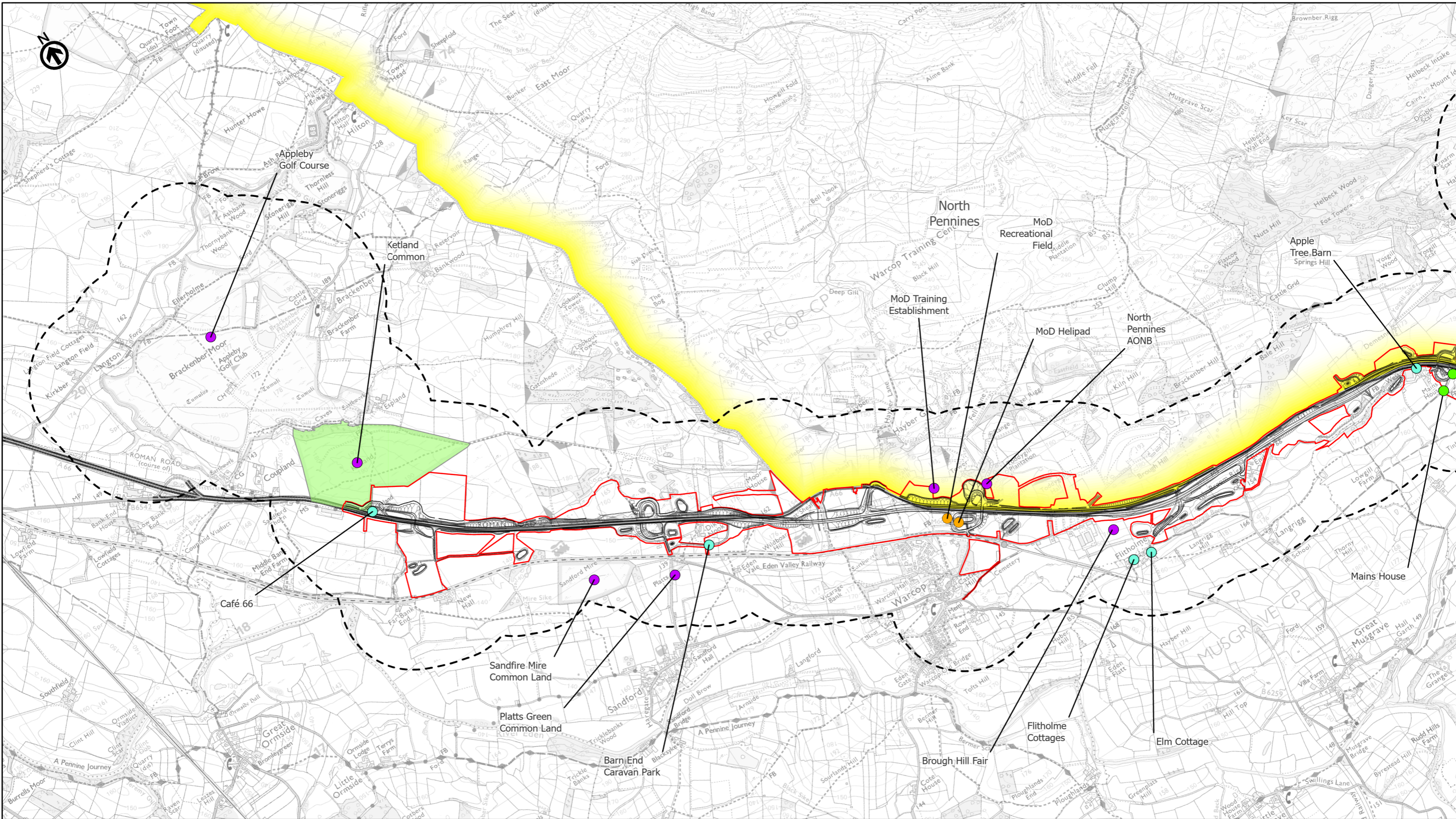
Scale @ A3: 1:25,000 | Project Ref No HE565627 | Stage: Stage 3  
 © Crown copyright and database rights (2022). All rights reserved. OS 100030649.  
 Contains public sector information licensed under the Open Government Licence v3.0.

Project Name  
**A66 Northern Trans-Pennine Project**  
 Map Title  
**Figure 13.2**  
**Residential and Private Assets, Community Facilities, Business and Tourism Receptors**  
 Scheme: 0405, Temple Sowerby to Appleby  
 Sheet 4 of 10

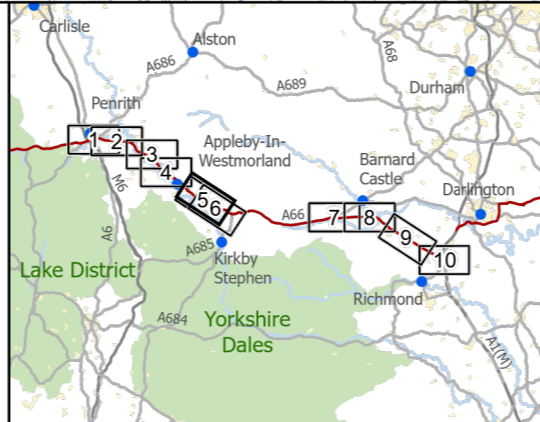
Map Number	Project	Originator	Volume
HE565627	-	AMY	- EGN
S00	-	MP	- LP - 010064
Location		Type	Role
S4	FIT FOR STAGE APPROVAL		Number
			P02

Suitability S4 | Description FIT FOR STAGE APPROVAL | Revision P02





- Route Alignment
- Existing A66
- ▭ Order Limits
- - - Study Area
- Business and Tourism Receptor
- Business and Tourism Receptor - Demolished / Acquired / Subject to land take
- Community Facility Receptor
- Community Facility Receptor - Demolished / Acquired / Subject to land take
- Community Facility Receptor - Relocated
- Residential and Private Asset - Demolished / Acquired / Subject to land take
- Areas of Outstanding Natural Beauty (AONB)
- Common Land



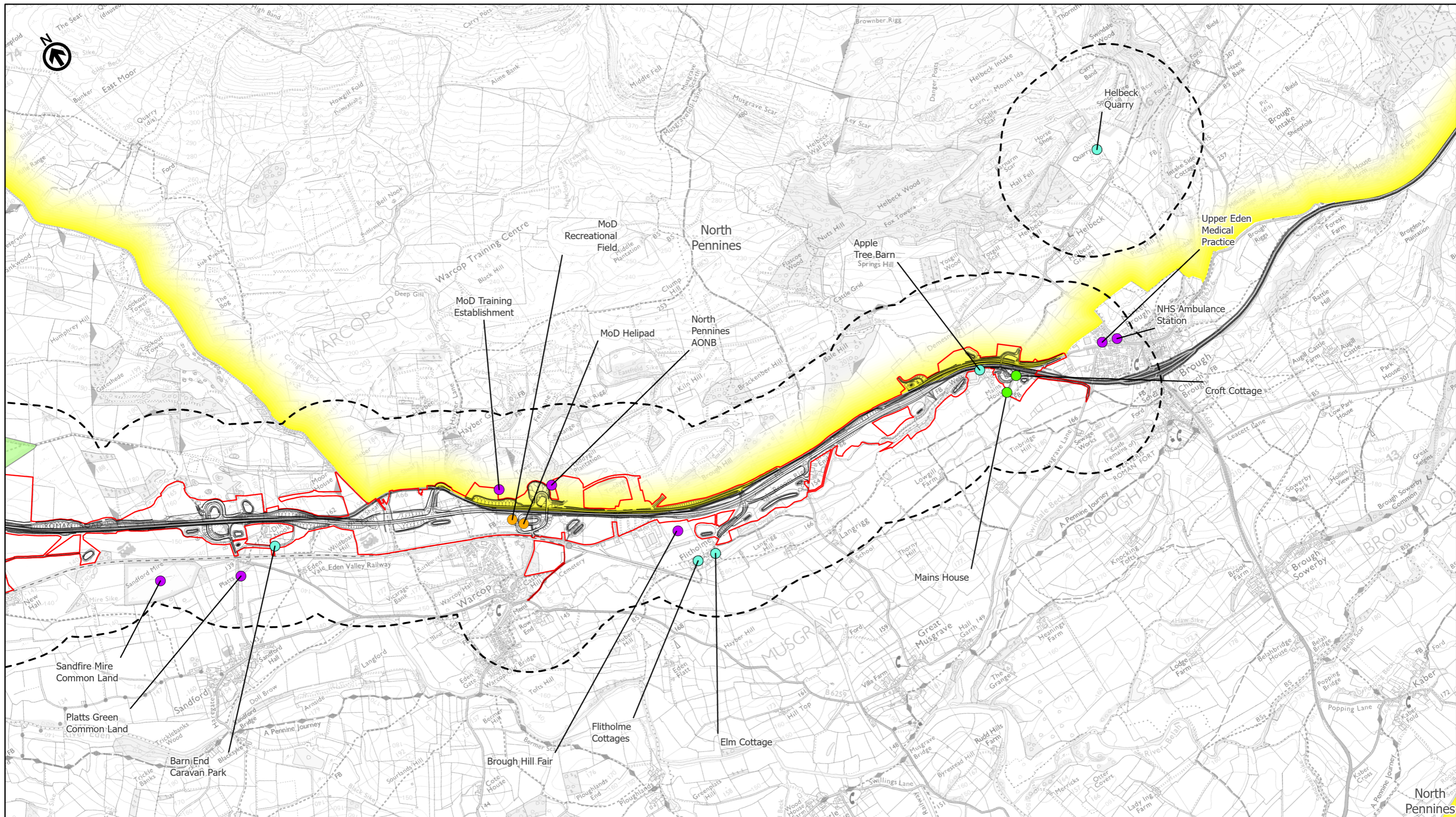
**national highways**  
3 Piccadilly Place  
Manchester  
M1 3BN

P02	First Issue	CESL	LHAN	LWAL	AMIT	KWHA
		22/03/22	22/03/22	22/03/22	20/04/22	20/04/22
Revision	Created	Checked	Reviewed	Approved	Authorised	

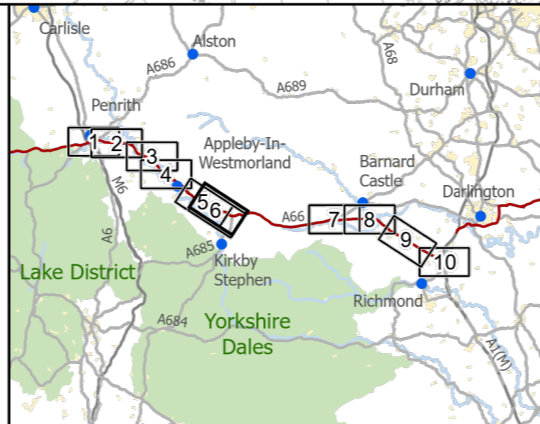
Scale @ A3: 1:25,000 | Project Ref No HE565627 | Stage: Stage 3  
© Crown copyright and database rights (2022). All rights reserved. OS 100030649.  
Contains public sector information licensed under the Open Government Licence v3.0.

Project Name <b>A66 Northern Trans-Pennine Project</b>			
Map Title Figure 13.2 Residential and Private Assets, Community Facilities, Business and Tourism Receptors Scheme: 06, Appleby to Brough			
Sheet 5 of 10			
Map Number Project	Originator	Volume	
HE565627	AMY	EGN	
Location	Type	Role	Number
S00	-	MP - LP	- 010065
Suitability S4	Suitability Description FIT FOR STAGE APPROVAL		Revision P02





- Route Alignment
- Existing A66
- ▭ Order Limits
- - - Study Area
- Business and Tourism Receptor
- Business and Tourism Receptor - Demolished / Acquired / Subject to land take
- Community Facility Receptor
- Community Facility Receptor - Demolished / Acquired / Subject to land take
- Community Facility Receptor - Relocated
- Residential and Private Asset - Demolished / Acquired / Subject to land take
- Areas of Outstanding Natural Beauty (AONB)
- Common Land



**national highways**

3 Piccadilly Place  
Manchester  
M1 3BN

P02	First Issue	CESL	LHAN	LWAL	AMIT	KWHA
		22/03/22	22/03/22	22/03/22	20/04/22	20/04/22
Revision	Created	Checked	Reviewed	Approved	Authorised	

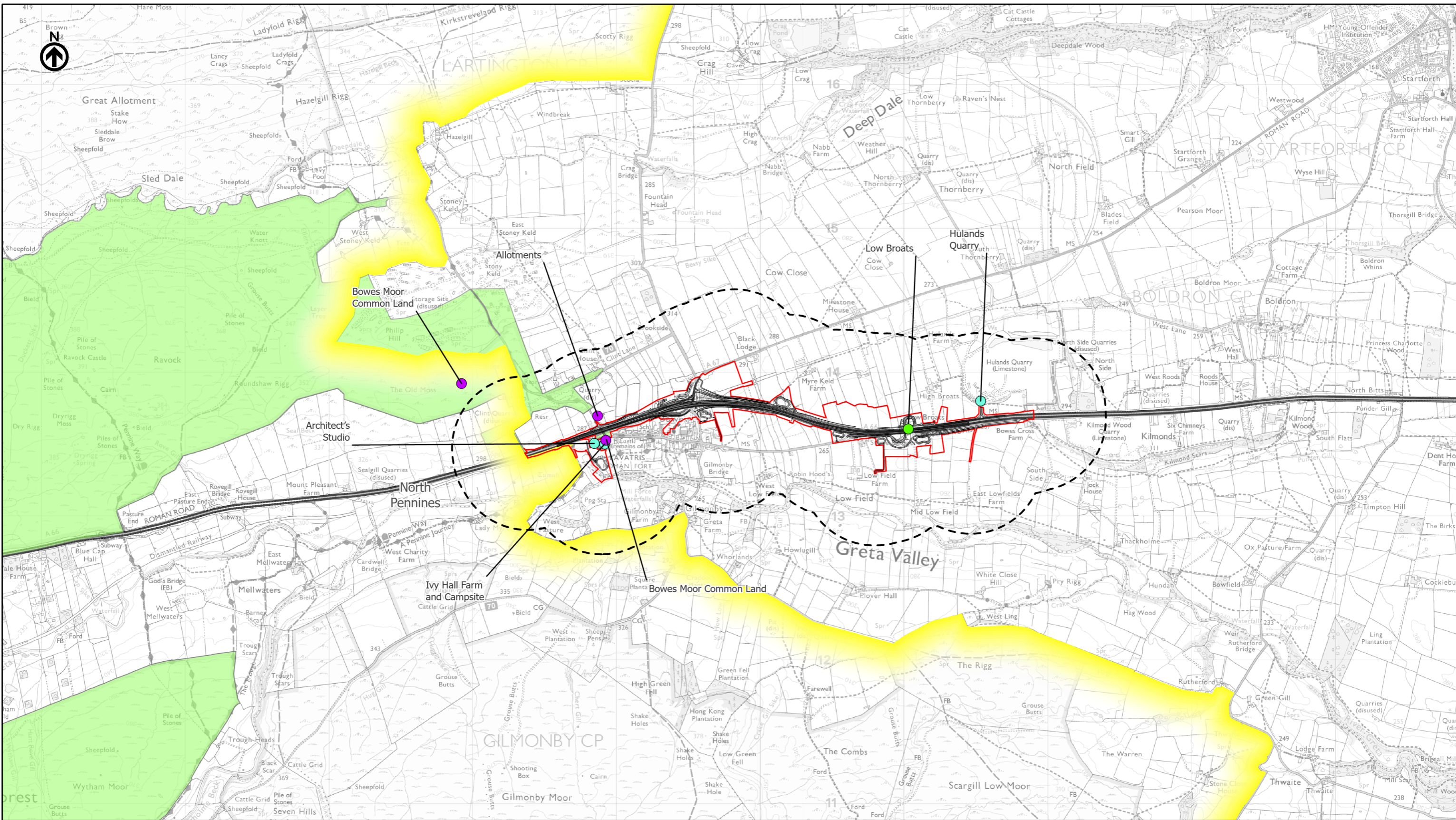
Kilometres

0 1 2

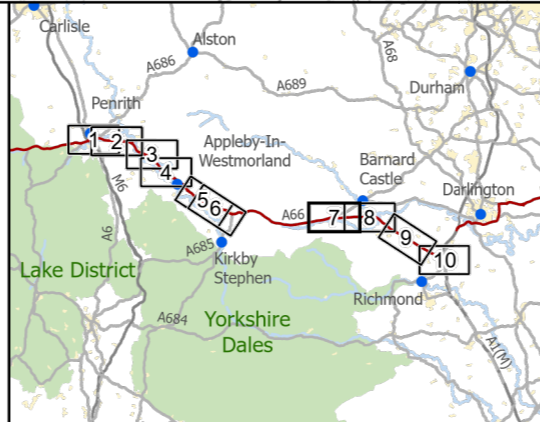
Scale @ A3: 1:25,000 | Project Ref No HE565627 | Stage: Stage 3  
© Crown copyright and database rights (2022). All rights reserved. OS 100030649.  
Contains public sector information licensed under the Open Government Licence v3.0.

Project Name <b>A66 Northern Trans-Pennine Project</b>			
Map Title Figure 13.2			
Residential and Private Assets, Community Facilities, Business and Tourism Receptors			
Scheme: 06, Appleby to Brough			
Sheet 6 of 10			
Map Number	Project	Originator	Volume
HE565627	-	AMY	- EGN
S00	-	MP - LP	- 010066
Location		Type	Role
S4	FIT FOR STAGE APPROVAL		Number
			Revision
			P02





- Route Alignment
- Existing A66
- ▭ Order Limits
- - - Study Area
- Business and Tourism Receptor
- Business and Tourism Receptor - Demolished / Acquired / Subject to land take
- Community Facility Receptor
- Community Facility Receptor - Demolished / Acquired / Subject to land take
- Community Facility Receptor - Relocated
- Residential and Private Asset - Demolished / Acquired / Subject to land take
- Areas of Outstanding Natural Beauty (AONB)
- Common Land



**national highways**

3 Piccadilly Place  
Manchester  
M1 3BN

P02	First Issue	CESL	LHAN	LWAL	AMIT	KWHA
		22/03/22	22/03/22	22/03/22	20/04/22	20/04/22
Revision	Created	Checked	Reviewed	Approved	Authorised	

Kilometres

0 1 2

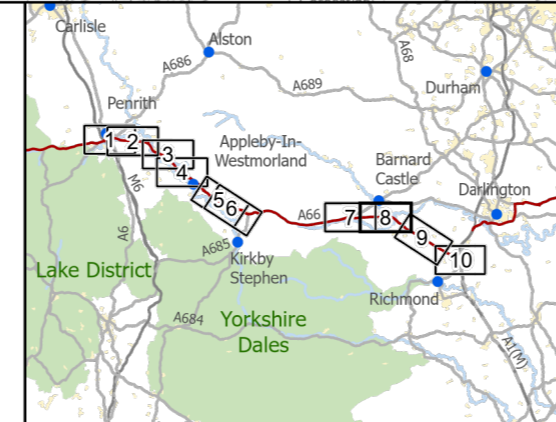
Scale @ A3: 1:25,000 | Project Ref No HE565627 | Stage: Stage 3  
© Crown copyright and database rights (2022). All rights reserved. OS 100030649.  
Contains public sector information licensed under the Open Government Licence v3.0.

Project Name <b>A66 Northern Trans-Pennine Project</b>			
Map Title Figure 13.2 Residential and Private Assets, Community Facilities, Business and Tourism Receptors Scheme: 07, Bowes Bypass			
Sheet 7 of 10			
Map Number Project	Originator	Volume	
HE565627	AMY	EGN	
S00 Location	MP	LP	010067
Suitability S4	Suitability Description FIT FOR STAGE APPROVAL		Revision P02





- Route Alignment
- Existing A66
- ▭ Order Limits
- - - Study Area
- Business and Tourism Receptor
- Business and Tourism Receptor - Demolished / Acquired / Subject to land take
- Community Facility Receptor
- Community Facility Receptor - Demolished / Acquired / Subject to land take
- Community Facility Receptor - Relocated
- Residential and Private Asset - Demolished / Acquired / Subject to land take
- Areas of Outstanding Natural Beauty (AONB)
- Common Land



**national highways** 3 Piccadilly Place  
Manchester M1 3BN

P02	First Issue	CESL	LHAN	LWAL	AMIT	KWHA
		22/03/22	22/03/22	22/03/22	20/04/22	20/04/22
Revision	Created	Checked	Reviewed	Approved	Authorised	

Kilometres  
0 1 2

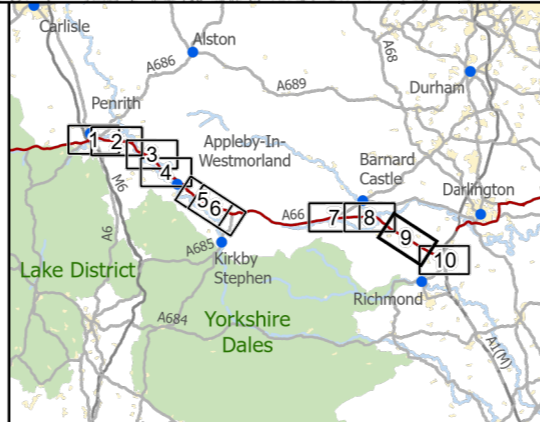
Scale @ A3: 1:25,000 | Project Ref No HE565627 | Stage: Stage 3  
© Crown copyright and database rights (2022). All rights reserved. OS 100030649.  
Contains public sector information licensed under the Open Government Licence v3.0.

Project Name <b>A66 Northern Trans-Pennine Project</b>			
Map Title Figure 13.2			
Residential and Private Assets, Community Facilities, Business and Tourism Receptors			
Scheme: 08, Cross Lanes to Rokeby			
Sheet 8 of 10			
Map Number	Project	Originator	Volume
HE565627	-	AMY	- EGN
Location		Type	Role
S00		- MP	- LP - 010068
Suitability	Suitability Description		Revision
S4	FIT FOR STAGE APPROVAL		P02





- Route Alignment
- Existing A66
- ▭ Order Limits
- - - Study Area
- Business and Tourism Receptor
- Business and Tourism Receptor - Demolished / Acquired / Subject to land take
- Community Facility Receptor
- Community Facility Receptor - Demolished / Acquired / Subject to land take
- Community Facility Receptor - Relocated
- Residential and Private Asset - Demolished / Acquired / Subject to land take
- ▭ Areas of Outstanding Natural Beauty (AONB)
- ▭ Common Land



**national highways** 3 Piccadilly Place  
Manchester M1 3BN

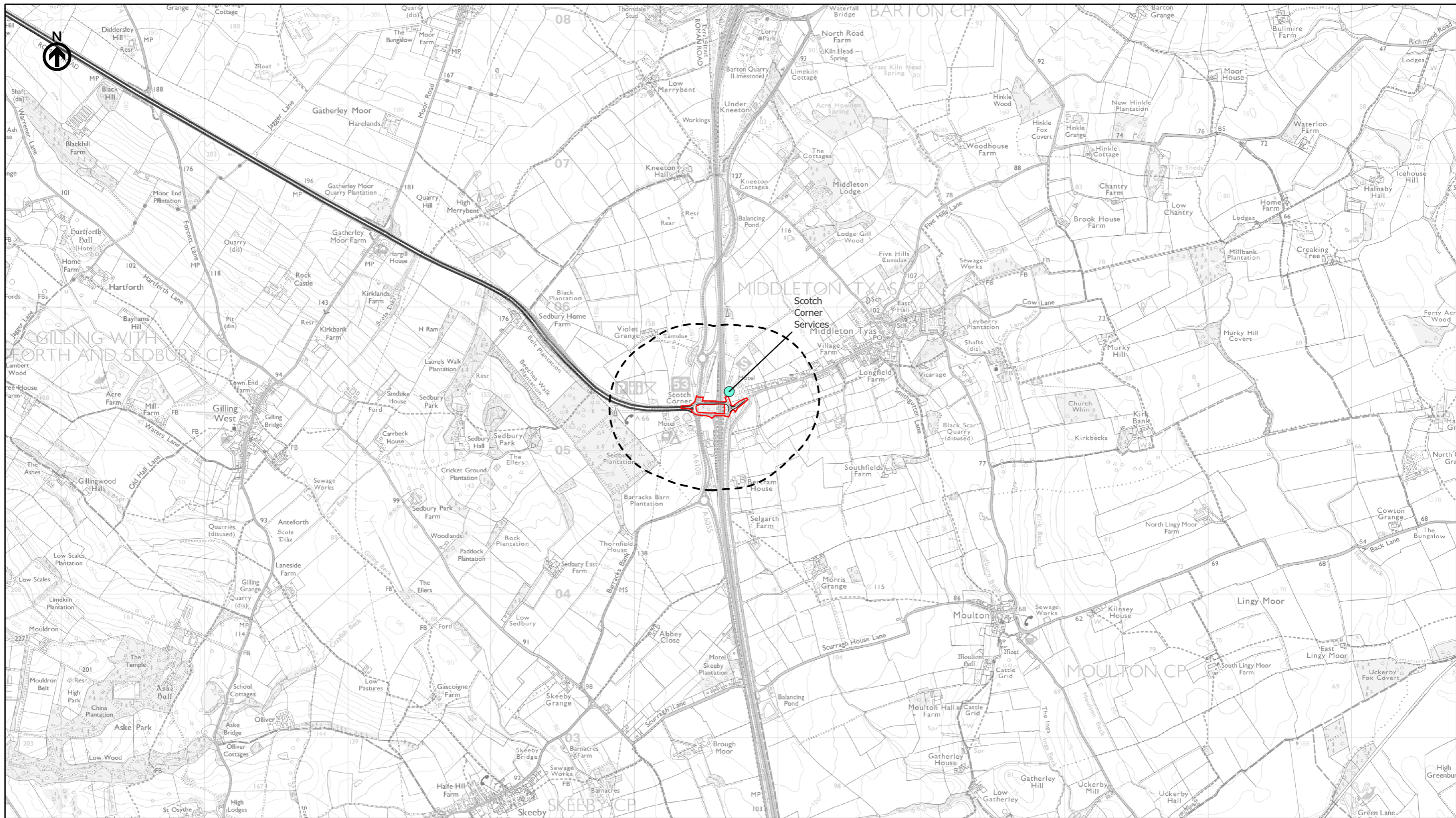
P02	First Issue	CESL	LHAN	LWAL	AMIT	KWHA
		22/03/22	22/03/22	22/03/22	20/04/22	20/04/22
Revision	Created	Checked	Reviewed	Approved	Authorised	

Kilometres  
0 1 2

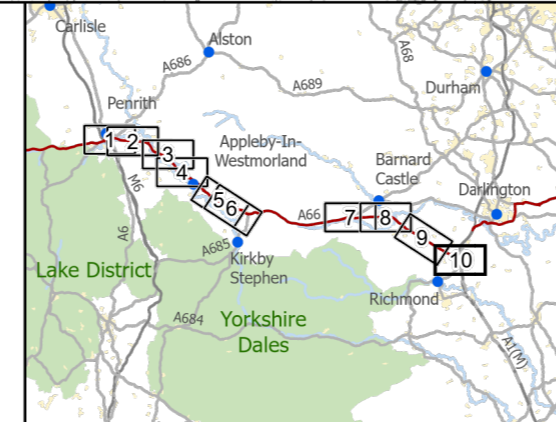
Scale @ A3: 1:25,000 | Project Ref No HE565627 | Stage: Stage 3  
© Crown copyright and database rights (2022). All rights reserved. OS 100030649.  
Contains public sector information licensed under the Open Government Licence v3.0.

Project Name <b>A66 Northern Trans-Pennine Project</b>			
Map Title Figure 13.2			
Residential and Private Assets, Community Facilities, Business and Tourism Receptors			
Scheme: 09, Stephen Bank to Carkin Moor			
Sheet 9 of 10			
Map Number	Project	Originator	Volume
HE565627	-	AMY	EGN
S00	-	MP - LP	- 010069
Location		Type	Role   Number
Suitability S4	Suitability Description FIT FOR STAGE APPROVAL		Revision P02





- Route Alignment
- Existing A66
- ▭ Order Limits
- - - Study Area
- Business and Tourism Receptor
- Business and Tourism Receptor - Demolished / Acquired / Subject to land take
- Community Facility Receptor
- Community Facility Receptor - Demolished / Acquired / Subject to land take
- Community Facility Receptor - Relocated
- Residential and Private Asset - Demolished / Acquired / Subject to land take
- Areas of Outstanding Natural Beauty (AONB)
- Common Land



**national highways**

3 Piccadilly Place  
Manchester  
M1 3BN

P02	First Issue				
	CESL	LHAN	LWAL	AMIT	KWHA
	22/03/22	22/03/22	22/03/22	20/04/22	20/04/22
Revision	Created	Checked	Reviewed	Approved	Authorised

Kilometres

0 1 2

Scale @ A3: 1:25,000 | Project Ref No HE565627 | Stage: Stage 3  
© Crown copyright and database rights (2022). All rights reserved. OS 100030649.  
Contains public sector information licensed under the Open Government Licence v3.0.

Project Name <b>A66 Northern Trans-Pennine Project</b>			
Map Title Figure 13.2			
Residential and Private Assets, Community Facilities, Business and Tourism Receptors			
Scheme: 11, A1(M) Junction 53 Scotch Corner			
Sheet 10 of 10			
Map Number	Project	Originator	Volume
HE565627	-	AMY	- EGN
S00		MP - LP - 010070	
Location		Type	Role   Number
Suitability	Suitability Description		Revision
S4	FIT FOR STAGE APPROVAL		P02